




# Exhibit A - Rulo Water Plant Lease (Option 4)

Description: 45.5 total acres for Native Hay Crop. A tract of land located in the North Half of the Southeast Quarter of Section 20, Township 1 North, Range 18, East of the 6<sup>th</sup> P.M., 20, Rulo, Richardson County, Nebraska.

MAP LEGEND	
	Property Boundary
	Leasable Area
	Excluded from Lease

